

Unique symbols used on 1:25 000 scale mapping

| | | | | |
|---|---|---|---|---|
| | World Heritage | Cadw | Roman Site | |
| |  |  |  | |
| London River Services | London Underground Station | Glasgow Underground Station | 'A' Road Service Area | Toll Road Junction |
|  |  |  |  |  |

Viewpoint Symbol represents approximate angle of view from the viewpoint

| | | | | |
|---|---|---|---|---|
| 90° | 160° | 180° | 225° | 360° |
|  |  |  |  |  |

National Park Visitor Centres





| | | | | | |
|---|---|---|---|---|---|
| North York Moors | Northumberland | Yorkshire Dales | Lake District | Pembrokeshire | Exmoor |
|  |  |  |  |  |  |

The Norfolk Broads only (Explorer OL40)

| | | |
|---|---|---|
| Windmill (open to the public) | Moorings (Free) | Electric Boat Charging Point |
|  |  |  |

Isles of Scilly only (Explorer 101)

Contact the Isles of Scilly Wildlife Trust for access information

| | | | |
|---|---|---|---|
| Closed | Always open | Limited opening | Isles of Scilly Wildlife Trust Visitor Centre |
|  |  |  |  |

Purbeck & South Dorset only (Explorer OL15)

Ministry of Defence (MOD) area

Restricted access to the public within Firing Ranges Contact MOD for Range Live Firing and Access information

| | | | |
|---|---|--|---|
| Range walk starting point | Range walks | Roads open when range walks open | WEB Address (for information on access to MOD areas) |
|  |  |  | www.access.mod.uk |


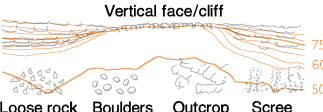
Eastbourne & Beachy Head only (Explorer 123)

Point of Access to the foreshore



Changes to Natural Features

Natural features may appear in Black or Grey

| | |
|---|--|
|  |  |
| Vertical face/cliff Loose rock Boulders Outcrop Scree | Vertical face/cliff Loose rock Boulders Outcrop Scree |

From Mid 2007 Rock features are being changed from Black to Grey